

CITY OF PLACERVILLE

Fiscal Year 2025/26 Annual Report for:

Community Facilities District No. 2023-1

Cottonwood Park Phase 4 & 6 Maintenance and Services

December 2025

TABLE OF CONTENTS

District Summary	1
1. SB 165: Local Agency Special Tax and Bond Accountability Act	2
2. Special Tax Analysis	3
2.1 Levy Summary	3
2.2 Special Tax Rates	4
2.3 Special Tax Rate Comparison	4
Appendix A. District Boundary	A
Appendix B. Rate And Method Of Apportionment.....	B
Appendix C. Delinquency Summary Report	C
Appendix D. Final Billing Detail Report.....	D

DISTRICT SUMMARY

The City of Placerville (the “City”) established the Community Facilities District No. 2023-1 (the “District”) in 2023 to provide funding for all or a portion of the direct and incidental costs of the maintenance and lighting of parks, parkways, streets, roads, and open space; flood and storm protection services; and related appurtenances within or adjacent to the District.

The District may fund any of the following related to the maintenance of the services described in the preceding paragraph:

- Obtaining, constructing, reconstructing, furnishing, operating and maintaining equipment, apparatuses, or facilities related to providing the services; equipment, apparatuses, facilities, or fixtures in areas to be maintained;
- Paying the salaries and benefits of personnel necessary or convenient to provide the services;
- Payment of insurance costs and other related expenses;
- and the provision of reserves for repairs, replacements, and for the future provision of services.

Levy

The following table provides a summary of the Fiscal Year 2025/26 final levy amount.

Parcel Classification	Parcel Count	FY 2025/26 Levy
Developed ⁽¹⁾	30	\$82,774.80
Undeveloped	9	0.00

(1) All taxable property for which a building permit for new construction was issued prior to June 30 of the preceding Fiscal Year

Delinquencies

As of June 30, 2025, the Fiscal Year 2024/25 delinquency rate for the District is 0.00%, totaling \$0.00. Please refer to Appendix C for detailed information. NBS will continue to monitor the delinquencies and recommend the appropriate delinquency management actions to the City as needed.

NBS

Yajaira Gonzalez, Administrator
Corina Chavez, Project Manager
Danielle Wood, Client Success Ambassador

1. SB 165: LOCAL AGENCY SPECIAL TAX AND BOND ACCOUNTABILITY ACT

Senate Bill 165, filed with the Secretary of State on September 19, 2000, enacted the Local Agency Special Tax and Bond Accountability Act (the “Act”). This Act requires that any local special tax or local bond measure subject to voter approval contain a statement indicating the specific purposes of the special tax, require that the proceeds of the special tax be applied to those purposes, require the creation of an account into which the proceeds shall be deposited, and require an annual report containing specified information concerning the use of the proceeds. The Act only applies to any local special tax measure or local bond measure adopted on or after January 1, 2001, in accordance with Section 50075.1 or Section 53410 of the California Government Code.

Some of the requirements of the Act are handled at the formation of the Special Tax District and others are handled through annual reports. This Section of this report intends to comply with Sections 50075.3 of the California Government Code that states:

“The chief fiscal officer of the issuing local agency shall file a report with its governing body no later than January 1, 2002, and at least once a year thereafter. The annual report shall contain both of the following:

1. The amount of funds collected and expended.
2. The status of any project required or authorized to be funded as identified in subdivision (a) of Sections 50075.1.”

The requirements of the Act apply to the Funds for the following:

City of Placerville
Community Facilities District No. 2023-1
November 2023

Purpose of Special Tax

The City of Placerville CFD No. 2023-1 collects special taxes to provide funding for all or a portion of the direct and incidental costs of the maintenance and lighting of parks, parkways, streets, roads, and open space; flood and storm protection services; and related appurtenances within or adjacent to the District.

The services funded by the special tax are ongoing on an annual basis.

Collections and Expenditures

Fund Name	06/30/2024 Balance ⁽¹⁾	Amount Collected	Amount Expended	06/30/2025 Balance ⁽¹⁾
Operating Fund	Unavailable	\$32,220.00	\$32,220.00	Unavailable

(1) The fund balances were not available when preparing this report.

2. SPECIAL TAX ANALYSIS

2.1 Levy Summary

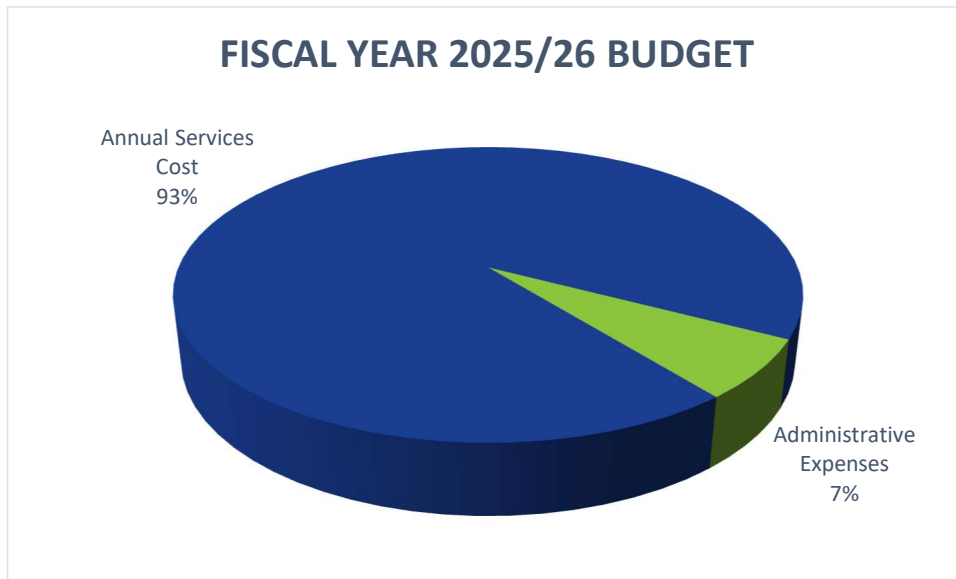
A summary of the levy for Fiscal Year 2025/26 is shown in the table and chart below.

Description	Amount
Annual Services Cost	\$77,374.80
Administrative Expenses ⁽¹⁾	5,400.00
Reserve Fund ⁽²⁾	0.00
Expected Delinquencies ⁽³⁾	0.00
Total Budget	\$82,774.80
Levied Parcel Count	30

(1) Includes County collection fees and installment rounding for tax roll purposes.

(2) Reserve fund balance was unavailable at time of reporting.

(3) The District has no prior delinquencies as of 6/30/2025.



2.2 Special Tax Rates

The Fiscal Year 2025/26 applied rates and special tax levy are shown in the table below.

Parcel Classification	Parcel Count	FY 2025/26 Maximum Tax Rate	FY 2025/26 Applied Tax Rate	Total FY 2025/26 Special Tax Levy
Developed	30	\$2,759.17	\$2,759.16	\$82,774.80
Undeveloped	9	0.00	0.00	0.00
Totals:	39			\$82,774.80

2.3 Special Tax Rate Comparison

The Fiscal Year 2025/26 applied tax rates compared to the prior year are shown below.

Parcel Classification	Parcel Count	FY 2024/25 Applied Tax Rate	FY 2025/26 Applied Tax Rate	% Change in Applied Tax Rate ⁽¹⁾
Developed	12	\$2,685.00	\$2,759.16	2.76%
Undeveloped	27	0.00	0.00	N/A

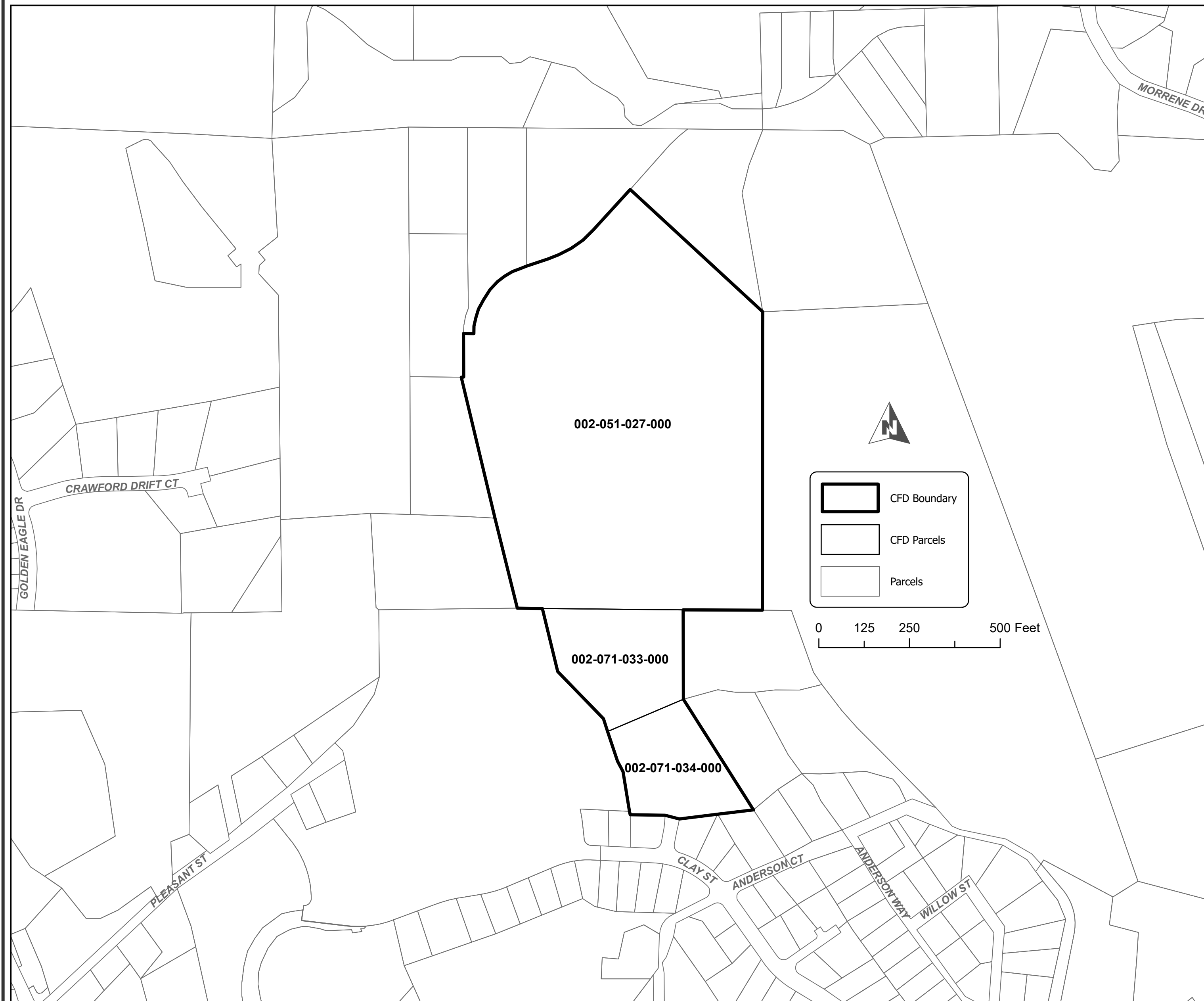
(1) Represents the change between the current and prior year applied tax rates.

APPENDIX A. DISTRICT BOUNDARY

The following pages show the boundary map for the District.

PROPOSED BOUNDARIES OF COMMUNITY FACILITIES DISTRICT NO. 2023-1 (COTTONWOOD PARK PHASE 4 & 6 MAINTENANCE AND SERVICES)

CITY OF PLACERVILLE
COUNTY OF EL DORADO
STATE OF CALIFORNIA



FILED IN THE OFFICE OF THE CITY CLERK OF THE CITY OF PLACERVILLE THIS ____ DAY OF _____, 202_.

CITY CLERK
CITY OF PLACERVILLE

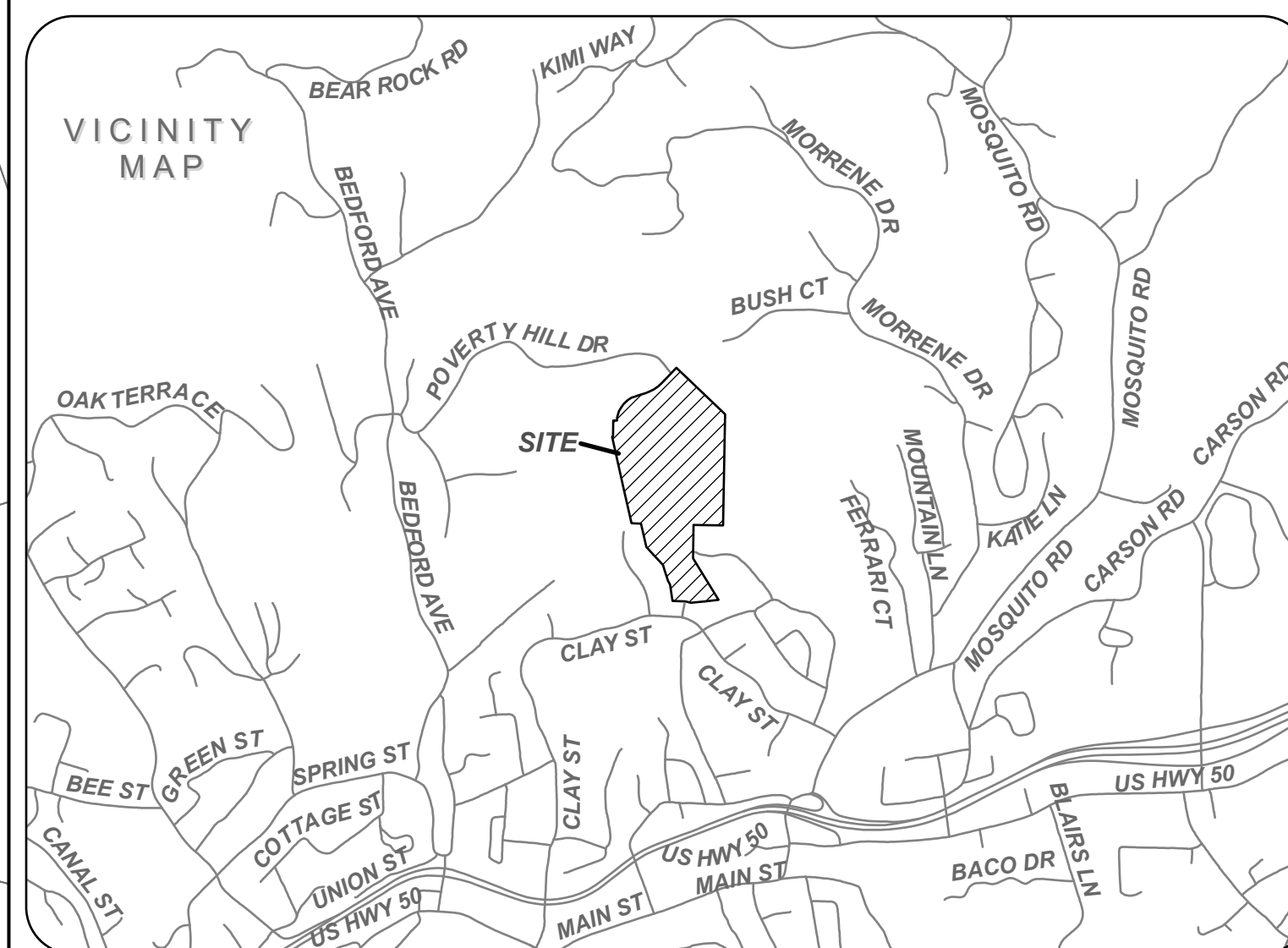
I HEREBY CERTIFY THAT THE WITHIN MAP SHOWING PROPOSED BOUNDARIES OF COMMUNITY FACILITIES DISTRICT NO. 2023-1 (COTTONWOOD PARK PHASE 4 & 6 MAINTENANCE AND SERVICES), CITY OF PLACERVILLE, COUNTY OF EL DORADO, STATE OF CALIFORNIA, WAS APPROVED BY THE CITY COUNCIL OF THE CITY OF PLACERVILLE AT A REGULAR MEETING THEREOF, HELD ON THE ____ DAY OF _____, 202_, BY ITS RESOLUTION NO. _____.

CITY CLERK
CITY OF PLACERVILLE

FILED THIS ____ DAY OF _____, 202_, AT THE HOUR OF ____ O'CLOCK ____ M. IN BOOK ____ OF MAPS OF ASSESSMENT AND COMMUNITY FACILITIES DISTRICTS AT PAGE ____, IN THE OFFICE OF THE COUNTY RECORDER IN THE COUNTY OF EL DORADO, STATE OF CALIFORNIA.

COUNTY RECORDER
COUNTY OF EL DORADO

FOR PARTICULARS OF THE LINES AND DIMENSIONS OF ASSESSOR'S PARCELS, REFERENCE IS MADE TO THE MAPS OF THE ASSESSOR OF THE COUNTY OF EL DORADO, STATE OF CALIFORNIA.



Source: El Dorado County GIS
Geographic Coordinate Reference: GCS North American 1983
Projection: NAD 1983 StatePlane California II FIPS 0402 Feet



APPENDIX B. RATE AND METHOD OF APPORTIONMENT

The following pages show the Rate and Method of Apportionment of the special tax.

**RATE AND METHOD OF APPORTIONMENT
FOR CITY OF PLACERVILLE
COMMUNITY FACILITIES DISTRICT NO. 2023-1
(COTTONWOOD PARK PHASE 4 & 6 MAINTENANCE AND SERVICES)**

A Special Tax, as hereinafter defined, shall be levied and collected in City of Placerville Community Facilities District No. 2023-1 (Cottonwood Park Phase 4 & 6 Maintenance and Services) ("CFD No. 2023-1") each Fiscal Year commencing in Fiscal Year 2024/25, in an amount determined by the application of the procedures below. All Taxable Property, as hereinafter defined, unless exempted by law or by the provisions hereof, shall be taxed for the purposes, to the extent and in the manner herein provided.

A. DEFINITIONS

The terms hereinafter set forth have the following meaning:

"Accessory Dwelling Unit" or "ADU" means all Assessor's Parcels of Single-Family Residential Detached Property for which a building permit(s) has been issued for an "Accessory Dwelling Unit" as defined in California Government Code Section 65852.2(j)(1), as may be amended from time to time, which is accessory to a primary Unit. The ADU may be located on the same Assessor's Parcel as the primary Unit or on a separate Assessor's Parcel. For purposes of clarification, where an ADU and primary Unit are on the same Assessor's Parcel, the ADU located on such Assessor's Parcel is considered a separate Unit from the primary Unit on such Assessor's Parcel for purposes of the Special Tax. Should an Assessor's Parcel contain only an ADU, such Assessor's Parcel will be taxed as an ADU Unit only.

"Acre or Acreage" means the land area of an Assessor's Parcel as shown on an Assessor's Parcel Map or in the Assessor's Data for each Assessor's Parcel. In the event the Assessor's Parcel Map or Assessor's Data shows no Acreage, the Acreage for any Assessor's Parcel shall be determined by the CFD Administrator based upon the applicable final map, parcel map, condominium plan, or other recorded County parcel map. If the preceding maps are not available, the Acreage of an Assessor's Parcel may be determined utilizing GIS.

"Act" means the Mello-Roos Community Facilities Act of 1982, as amended, being Chapter 2.5, Division 2 of Title 5 of the Government Code of the State.

"Administrative Expenses" means the actual or reasonably estimated costs directly related to the administration of CFD No. 2023-1 including, but not limited to, the following: the costs of computing the Annual Special Tax Requirement and of preparing the Special Tax collection schedules; the costs of collecting the Special Tax, including any charges levied by the County Auditor's Office, Tax Collector's Office or Treasurer's Office; the costs of the City or designee in complying with the disclosure requirements of the California Government Code (including the Act), including public inquiries regarding the Special Tax; the costs of the City or designee related to an appeal of the Special Tax; and the costs of commencing and pursuing to completion any action arising from any delinquent Special Tax in CFD No. 2023-1. Administrative Expenses shall also include amounts estimated or advanced by the City or CFD No. 2023-1 for any other administrative purposes, including, but not limited to, attorney's fees.

“Annual Services Costs” means the respective amounts determined by the CFD Administrator required to fund services authorized to be funded by CFD No. 2023-1 for the applicable yearly period.

“Annual Special Tax Requirement” means that amount with respect to CFD No. 2023-1 determined by the City Council or designee as required in any Fiscal Year to pay: (1) the Administrative Expenses, (2) the Annual Services Costs, (3) any amount required to establish or replenish any reserve or replacement fund established in connection with CFD No. 2023-1, and (4) any reasonably anticipated delinquent Special Tax based on the delinquency rate for any Special Tax levied in the previous Fiscal Year.

“Assessor’s Data” means Assessor’s Parcel Number, Units, Acreage, or other information contained in the records of the County Assessor for each Assessor’s Parcel.

“Assessor’s Parcel” or **“Parcel”** means a lot or parcel shown in an Assessor’s Parcel Map and/or Assessor’s Data with an assigned Assessor’s Parcel Number.

“Assessor’s Parcel Map” means an official map of the Assessor of the County designating parcels by Assessor’s Parcel Number.

“Assessor’s Parcel Number” means, with respect to an Assessor’s Parcel, that number assigned to such Assessor’s Parcel by the County Assessor for purposes of identification.

“Building Square Feet” or **“BSF”** means all of the square footage within the perimeter of a residential structure, not including any carport, walkway, garage, overhang, patio, enclosed patio, or similar area. The determination of Building Square Feet shall be made by reference to the Assessor’s Data. If the Assessor’s Data does not show Building Square Feet, building permit(s) issued for such structure, or other records of the City shall be used, as determined by the CFD Administrator.

“City” means the City of Placerville, California.

“City Council” means the City Council of the City, acting as the legislative body of CFD No. 2023-1.

“CFD Administrator” means an official of the City, or designee thereof, responsible for determining the Annual Special Tax Requirement and providing for the levy and collection of the Special Taxes.

“CFD No. 2023-1” means the City of Placerville Community Facilities District No. 2023-1 (Cottonwood Park Phase 4 & 6 Maintenance and Services).

“County” means the County of El Dorado.

“County Assessor” means the County Assessor of the County.

“Developed Property” means, in any Fiscal Year, all Taxable Property in CFD No. 2023-1 for which a building permit for new construction was issued by the City prior to June 30 of the preceding Fiscal Year.

“Exempt Property” means all Assessors’ Parcels within the boundary of CFD No. 2023-1 which are exempt from the Special Tax pursuant to Section E.

"Final Subdivision Map" means a subdivision of property created by recordation of a final subdivision map, parcel map or lot line adjustment, approved by the City pursuant to the Subdivision Map Act (California Government Code Section 66410 *et seq.*) or recordation of a condominium plan pursuant to California Civil Code 4120, that creates individual lots for which residential building permits may be issued without further subdivision of such property.

"Fiscal Year" means the period starting July 1 and ending on the following June 30.

"GIS" means a geographic information system.

"Initiative #1935" means Initiative constitutional amendment 1935 which is eligible for the November 5, 2024, general election ballot and will be certified as qualified unless withdrawn by the proponent prior to June 27, 2024.

"Maximum Special Tax" means the maximum Special Tax authorized to fund the Annual Special Tax Requirement in any Fiscal Year that may apply to Taxable Property as described in Section C.

"Mixed-Use Property" means all Assessor's Parcels of Developed Property that have more than one land use category, allowing for both a Single-Family Residential Detached Property Unit and an ADU Unit on each such Assessor's Parcel. For an Assessor's Parcel of Mixed-Use Property, the Special Tax shall be calculated and levied for each use type present on the Assessor's Parcel.

"Open Space Property" means property within the boundaries of CFD No. 2023-1 which (i) has been designated with specific boundaries and Acreage on a final subdivision map as open space, (ii) is classified by the County Assessor as open space, (iii) has been irrevocably offered for dedication as open space to the federal government, the State, the County, the City, or any other public agency, or (iv) is encumbered by an easement or other restriction required by the City limiting the use of such property to open space.

"Property Owner's Association" means any property owner's association. As used in this definition, a Property Owner's Association includes any home-owner's association, condominium owner's association, master or sub-association or non-residential owner's association.

"Property Owner's Association Property" means any property within the boundaries of CFD No. 2023-1 which is (a) owned by a Property Owner's Association or (b) designated with specific boundaries and acreage on a final subdivision map as property owner association property.

"Proportionately" means for Taxable Property that the ratio of the Special Tax levy to the Maximum Annual Special Tax is equal for all Assessors' Parcels of Taxable Property levied within each property land use classification within CFD No. 2023-1.

"Public Property" means any property within the boundaries of CFD No. 2023-1 which (i) is owned by a public agency, (ii) has been irrevocably offered for dedication to a public agency, or (iii) is designated with specific boundaries and Acreage on a final subdivision map as property which will be owned by a public agency. For purposes of this definition, a public agency includes the federal government, the State, the County, the City, school districts, or any other public agency.

“Single Family Residential Detached Property” means all Assessor’s Parcels of Developed Property for which a building permit(s) has been issued for a detached residential structure intended as a single primary Unit.

“Special Tax” means the amount levied in each Fiscal Year on each Assessor’s Parcel of Taxable Property to fund the Annual Special Tax Requirement.

“State” means the State of California.

“Taxable Property” means all of the Assessor’s Parcels within the boundaries of CFD No. 2023-1 that are not exempt from the Special Tax pursuant to law or Section E below.

“Undeveloped Property” means all of the Assessor’s Parcels within the boundaries of CFD No. 2023-1 that is not classified as Developed Property, Open Space Property, Property Owner’s Association Property, or Public Property.

“Unit” means (i) for Single Family Residential Detached Property, an individual single family detached residential unit and (ii) for ADUs, each residential unit. The number of Units assigned to each Assessor’s Parcel may be determined by (i) referencing Assessor’s Data, (ii) site surveys and physical unit counts, and/or (iii) other research by the CFD Administrator.

“Welfare Exempt Property” means, in any Fiscal Year, all Parcels within the boundaries of CFD No. 2023-1 that (a) have been granted a welfare exemption by the County under subdivision (g) of Section 214 of the Revenue and Taxation Code indicated in the Assessor’s Data finalized as of January 1 of the previous Fiscal Year, and (b) are exempt from the Special Tax pursuant to Section 53340(c) of the Act.

B. DETERMINATION OF TAXABLE PARCELS

Each Fiscal Year, the CFD Administrator shall determine the valid Assessor’s Parcel Numbers for all Taxable Property within CFD No. 2023-1. If any Assessor’s Parcel Numbers are no longer valid, the CFD Administrator shall determine the new Assessor’s Parcel Number or Numbers in effect for the then-current Fiscal Year. To the extent a Parcel or Parcels of Taxable Property are subdivided, consolidated, or otherwise reconfigured, the Maximum Special Tax shall be assigned to the new Assessor’s Parcels Numbers pursuant to Section C. The CFD Administrator shall also determine: (i) which Parcels are Taxable Property; (ii) the number of Units or Building Square Footage each Parcel contains; (iii) the property type, i.e., Single-Family Residential Detached Property, Accessory Dwelling Unit, or Mixed-Use Property; and (iv) the Annual Special Tax Requirement for the Fiscal Year.

C. MAXIMUM ANNUAL SPECIAL TAX RATES

The Maximum Special Taxes for each Assessor’s Parcel of Taxable Property shall be assigned below:

1. Maximum Special Taxes

The Maximum Special Tax for each Assessor’s Parcel of Taxable Property shall be assigned according to Table 1 below:

**TABLE 1
MAXIMUM SPECIAL TAX RATES
FISCAL YEAR 2024/25***

Land Use Category	Maximum Special Tax Rate	Per
Single-Family Residential Detached Property	\$ 2,685.00	Unit
Accessory Dwelling Unit	See below	Unit

The Maximum Special Tax for an Accessory Dwelling Unit shall be calculated as a percentage of the Maximum Special Tax for the primary Unit the ADU is accessory to, based on Building Square Footage. For example, if a primary Single-Family Residential Detached Property Unit with 2,000 BSF has an ADU of 800 BSF, the Maximum Special Tax for the ADU shall be calculated by the following steps:

1. $800 \text{ BSF} / 2,000 \text{ BSF} = 0.40$ or 40%
2. $\$2,685.00 \text{ Maximum Special Tax per Unit} \times 40\% = \$1,074.00 \text{ Maximum Special Tax for such ADU}$

*On July 1 of each Fiscal Year, commencing on July 1, 2025, the Maximum Special Tax rates shall be increased by amounts equal to the annual change in the San Francisco-Oakland-Hayward Consumer Price Index-All Urban Consumers of the Maximum Special Tax rates amount in effect for the previous Fiscal Year.

In some instances, an Assessor’s Parcel of Developed Property may be Mixed-Use Property. The Maximum Special Tax levied on an Assessor’s Parcel shall be the sum of the Maximum Special Tax for all Units of each property type on that Assessor’s Parcel.

2. Assignment of Assessor’s Parcel(s) to Property Land Use Category

When an Assessor’s Parcel changes from being classified as Undeveloped Property to another land use category and is considered Developed Property, that assignment shall not change due to future changes in land use.

3. Assignment of Maximum Special Tax to Newly Created Assessor’s Parcel(s)

After a Final Subdivision Map has been recorded, if there are changes to the overall planned development within CFD No. 2023-1, the process for assigning the Maximum Special Tax to each Assessor’s Parcel expected to be classified as Single-Family Residential Detached Property is as follows:

Step 1: Determine the then-current total expected Maximum Special Tax for CFD No. 2023-1, by referencing Table 2.

Step 2: Identify the Assessor’s Parcel(s) of Taxable Property expected to be classified as Single-Family Residential Detached Property and assign the Maximum Special Tax to each Assessor’s Parcel of Taxable Property expected to be classified as Single-Family Residential Detached Property according to the then-current Maximum Special Tax Rates for such category. Sum the Maximum Special Tax assigned to each Assessor’s Parcel of Taxable Property expected to be classified as Single-Family Residential Detached Property.

Step 3: Divide the total expected Maximum Special Tax in Step 1 by the total Maximum Special Tax assigned in Step 2 to arrive at a fraction.

Step 4: Apportion the total expected Maximum Special Tax from Step 1 to each Assessor’s Parcel of Taxable Property expected to be classified as Single-Family Residential Detached Property by multiplying each Assessor’s Parcel fraction, determined in Step 3, by the then-current Maximum Special Tax Rates for Single-Family Residential Detached Property.

Step 5: The Maximum Special Tax assigned to each Assessor’s Parcel of Taxable Property expected to be classified as Single-Family Residential Detached Property shall be the greater of the Maximum Special Tax assigned in Step 2 or the Maximum Special Tax calculated in Step 4.

If there are no changes to the planned development within CFD No. 2023-1, the Maximum Special Tax shall be assigned according to Table 1.

The planned development is provided in the table below:

**TABLE 2
PLANNED DEVELOPMENT AND TOTAL EXPECTED MAXIMUM SPECIAL TAX
FISCAL YEAR 2024/25***

Land Use Category	Planned Development	Total Expected Maximum Special Tax
Single-Family Residential Detached Property	39 Units	\$ 104,715.00

*On July 1 of each Fiscal Year, commencing on July 1, 2025, the total expected Maximum Special Tax shown in Table 2 shall be increased by an amount equal to the annual change in the San Francisco-Oakland-Hayward Consumer Price Index-All Urban Consumers of the total expected Maximum Special Tax in effect for the previous Fiscal Year.

Once created, if a newly created Assessor’s Parcel(s) of Taxable Property further changes or subdivides, the above steps shall be repeated to determine the Maximum Special Tax for the additional newly created Assessor’s Parcel(s) of Taxable Property created from the change or subdivision.

D. METHOD OF APPORTIONMENT OF THE SPECIAL TAXES

All Taxable Property shall be subject to the Special Tax defined as follows. The Special Tax shall be levied each Fiscal Year by the CFD Administrator.

The Annual Special Tax Requirement shall be apportioned to each Parcel within CFD No. 2023-1 by the method shown below.

First: Determine the Annual Special Tax Requirement.

Second: Levy the Special Tax on each Parcel of Developed Property, Proportionately, up to the applicable Maximum Special Tax.

Under no circumstances will the Special Taxes on any Assessor's Parcel of Developed Property be increased by more than 10% as a consequence of delinquency or default by the owner of any other Assessor's Parcel within CFD No. 2023-1.

E. EXEMPTIONS

Notwithstanding any other provision of this Rate and Method of Apportionment of Special Tax, no Special Tax shall be levied on Open Space Property, Property Owner's Association Property, Undeveloped Property, Assessor's Parcels with public or utility easements making impractical their utilization for any use other than the purposes set forth in the easement, or Public Property, except as otherwise provided in Sections 53317.3, 53317.5 and 533401 of the Act.

No Special Tax shall be levied on any Assessor's Parcel in any Fiscal Year in which such Assessor's Parcel is classified as Welfare Exempt Property.

F. APPEAL OF SPECIAL TAX LEVY

Any property owner may file a written appeal of the Special Tax with the CFD Administrator claiming that the amount or application of the Special Tax is not correct. The appeal must be filed not later than one calendar year after having paid the Special Tax that is disputed, and the appellant must be current in all payments of the Special Tax. In addition, during the term of the appeal process, all Special Tax levied must be paid on or before the payment date established when the levy was made.

The appeal must specify the reasons why the appellant claims the Special Tax is in error. The CFD Administrator shall review the appeal, meet with the appellant if the CFD Administrator deems necessary, and advise the appellant of its determination.

If the property owner disagrees with the CFD Administrator's decision relative to the appeal, the owner may then file a written appeal with the City Council whose subsequent decision shall be final and binding on all interested parties. If the decision of the CFD Administrator or subsequent decision by the City Council requires the Special Tax to be modified or changed in favor of the property owner, then an adjustment shall be made to credit the Special Tax in future years.

This procedure shall be exclusive and its exhaustion by any property owner shall be a condition precedent to filing any legal action by such owner.

G. INTERPRETATIONS OF RATE AND METHOD OF APPORTIONMENT

The City reserves the right to make minor administrative and technical changes to this document that do not materially affect the rate and method of apportioning the Special Tax. In addition, the interpretation and application of any section of this document shall be at the City's discretion. Interpretations may be made by the City Council by ordinance or resolution for purposes of clarifying any vagueness or ambiguity in this Rate and Method of Apportionment of Special Tax.

H. MANNER AND DURATION OF SPECIAL TAX

The Special Tax shall be collected in the same manner and at the same time as ordinary ad valorem property taxes, provided that the City may directly bill the Special Tax, may collect the Special Tax at a different time or in a different manner if needed to meet the financial obligations of CFD No. 2023-1, and may collect delinquent Special Taxes through available methods.

A Special Tax shall be levied commencing in Fiscal Year 2024/25 to the extent necessary to satisfy the Annual Special Tax Requirement and shall be levied each Fiscal Year thereafter for as long as required to satisfy the Annual Special Tax Requirement. However, should Initiative #1935 be included as an initiative measure at election and subsequently be approved by voters, the duration of the Special Tax is 50 years.

I. PREPAYMENT OF SPECIAL TAX

The Special Tax may not be prepaid.

J. REPEAL OF SPECIAL TAX

If the levy of the Special Tax is repealed by initiative or any other action participated in by the owners of Assessor's Parcels in CFD No. 2023-1, the City shall cease to levy the Special Tax and shall cease to be obligated to provide the authorized services for which the Special Tax was levied. The obligations to provide the authorized services previously funded by the repealed Special Tax shall become the joint obligations of the property owners of Assessor's Parcels within CFD No. 2023-1.

APPENDIX C. DELINQUENCY SUMMARY REPORT

The following pages show the current Delinquency Summary Report.

City of Placerville
Delinquency Summary Report
 As of: 06/30/2025

District	Due Date	Billed Amount	Paid Amount	Delinquent Amount	Delinquent Amount %	Billed Installments	Paid Installments	Delinquent Installments	Delinquent Installments %
CFD 2023-1 - CFD No. 2023-1 (Cottonwood Park Phase 4 & 6 Maintenance and Services)									
08/01/2024 Billing:									
	12/10/2024	\$16,110.00	\$16,110.00	\$0.00	0.00%	39	12	0	0.00%
	04/10/2025	\$16,110.00	\$16,110.00	\$0.00	0.00%	39	12	0	0.00%
	Subtotal:	\$32,220.00	\$32,220.00	\$0.00	0.00%	78	24	0	0.00%
CFD 2023-1	Total:	\$32,220.00	\$32,220.00	\$0.00	0.00%	78	24	0	0.00%

APPENDIX D. FINAL BILLING DETAIL REPORT

The following page shows the Final Billing Detail Report for Fiscal Year 2025/26.

City of Placerville
CFD No. 2023-1 (Cottonwood Park Phase 4 & 6 Maintenance and Services)
Final Billing Detail Report for Fiscal Year 2025/26

APN	Property Type	Status	Levy
002-430-001-000	SFR	Taxable	\$2,759.16
002-430-002-000	SFR	Taxable	2,759.16
002-430-003-000	SFR	Taxable	2,759.16
002-430-004-000	SFR	Taxable	2,759.16
002-430-005-000	SFR	Taxable	2,759.16
002-430-006-000	SFR	Taxable	2,759.16
002-430-007-000	SFR	Taxable	2,759.16
002-430-008-000	SFR	Taxable	2,759.16
002-430-009-000	SFR	Taxable	2,759.16
002-430-010-000	SFR	Taxable	2,759.16
002-430-011-000	SFR	Taxable	2,759.16
002-430-012-000	SFR	Taxable	2,759.16
002-430-013-000	SFR	Taxable	2,759.16
002-430-014-000	SFR	Taxable	2,759.16
002-430-015-000	SFR	Taxable	2,759.16
002-430-016-000	SFR	Taxable	2,759.16
002-430-017-000	SFR	Taxable	2,759.16
002-430-018-000	SFR	Taxable	2,759.16
002-430-019-000	SFR	Taxable	2,759.16
002-440-001-000	SFR	Taxable	2,759.16
002-440-002-000	SFR	Taxable	2,759.16
002-440-003-000	SFR	Taxable	2,759.16
002-440-004-000	SFR	Taxable	2,759.16
002-440-005-000	SFR	Taxable	2,759.16
002-440-006-000	SFR	Taxable	2,759.16
002-440-007-000	SFR	Taxable	2,759.16
002-440-008-000	SFR	Taxable	2,759.16
002-440-016-000	SFR	Taxable	2,759.16
002-440-017-000	SFR	Taxable	2,759.16
002-440-018-000	SFR	Taxable	2,759.16
30 Accounts			\$82,774.80

Slight variances may occur due to rounding